



GAINESVILLE-HALL
Metropolitan Planning Organization

FY 2021-2024
Transportation Improvement Program (TIP)
Amendment #3
&
Regional Transportation Plan (RTP):
2020 Update
Amendment #3

Adopted: May 10, 2022

GHMPO 2021-2024 DRAFT TIP AMENDMENT #3

GHMPO Project #	PL#	YEAR	Project Name	Improvement Type	Phase	Federal	State	Other	Total	FHWA Program Code/Local	Change Requested By	Purpose of Amendment
GH-025	PI 0007233	2023	SR 211 From SR 53 to SR 347	Widening	PE	\$1,218,692.35	\$304,673.08	\$0.00	\$1,523,365.44	Y236	GDOT	Adjust funding amounts and funding code
GH-056	PI 0007170	2021 (Auth)	SR 136/Price Road @ Chestatee River - Bridge	Bridge	CST	\$7,538,193.08	\$1,884,548.27	\$0.00	\$9,422,741.35	Z231	GDOT	Adjust funding amounts for authorized 2021 construction
GH-121	PI 0017392	2022 (Auth)	SR 11BU/SR 60 From CS 624/Academy St to CS 548/Glenwood Dr.	Roadway Operations	PE	\$0.00	\$0.00	\$800,000	\$800,000	LOC	GDOT	Authorize PE funding for 2022
GH-142	PI 0016862	2022	SR 11/US 129 FM Brittany Court to S of Lakeview St – Phase II	Widening	SCP	\$400,000	\$100,000.00	\$0.00	\$500,000	Y001	GDOT	Add new project to TIP
GH-143	PI 0016863	2022	SR 11/US 129 FM Limestone Pkwy to N of Brittany Court – Phase III	Widening	SCP	\$400,000	\$100,000.00	\$0.00	\$500,000	Y001	GDOT	Add new project to TIP

2021-2024 TRANSPORTATION IMPROVEMENT PROGRAM

4/1/2022

GHMPO No.	GDOT No.	Segment Location	Thousands																			
			FY 2021					FY 2022					FY 2023					FY 2024				
			SCP	PE	ROW	CST	UTL	SCP	PE	ROW	CST	UTL	SCP	PE	ROW	CST	UTL	SCP	PE	ROW	CST	UTL
GH-016	0003626	Sardis Road Connector - SR 60/Thompson Bridge Rd to Sardis Rd/Chestatee Road																			\$32,502	\$705
GH-020A	0122060	SR 11/US 129 from Lakeview Street to south of Nopone Road (Phase I)																		\$11,750		
GH-025	0007233	SR 211/Old Winder Highway From SR 53/Winder Highway To SR 347/Friendship Road							\$700						\$1,523							
GH-056	0007170	SR 136/Price Road @ Chestatee River-Bridge				\$9,423	\$68															
GH-119	0015551	SR 60/Thompson Bridge Road at Chattahoochee River																		\$1,000		
GH-129	0016616	SR 13 at I-985 & At or 527/Thurmon Tanner Pkwy				\$821	\$86															
GH-116	0013922	I-985 at CS 991/Elachee Dr- Bridge										\$6,106										
GH-121	0017332	SR 11BU/SR 60 From CS 624/Academy St to CS 548/Glenwood Dr			\$800																	
GH-140	0018300	SR 53 Mobility Study							\$1,000													
GH-141	0017735	SR 283 @ Flat Creek													\$650							
GH-142	0016862	SR 11/US 129 from Brittany Court to S of Lakeview St - Phase II							\$500													
GH-143	0016863	SR 11/US 129 from Limestone Parkway to N of Brittany Court - Phase III							\$500													
GH-13981 GH-13982 GH-13983 GH-13984	0013981 0013982 0013983 0013984	Oversight Services for Gainesville MPO CMAQ Projects		\$70					\$70						\$70				\$70			
TOTAL			\$0	\$870	\$0	*****	\$154	\$2,700	\$70	\$0	\$6,106	\$0	\$0	\$2,243	\$11,750	\$0	\$0	\$0	\$70	\$1,000	*****	\$705

FY 2021-2024	\$ Thousands
SCP	\$2,700
PE	\$3,253
ROW	\$12,750
CST	\$48,852
UTL	\$853
TOTAL	\$68,414

FY 2021-2024 FUNDING CATEGORIES

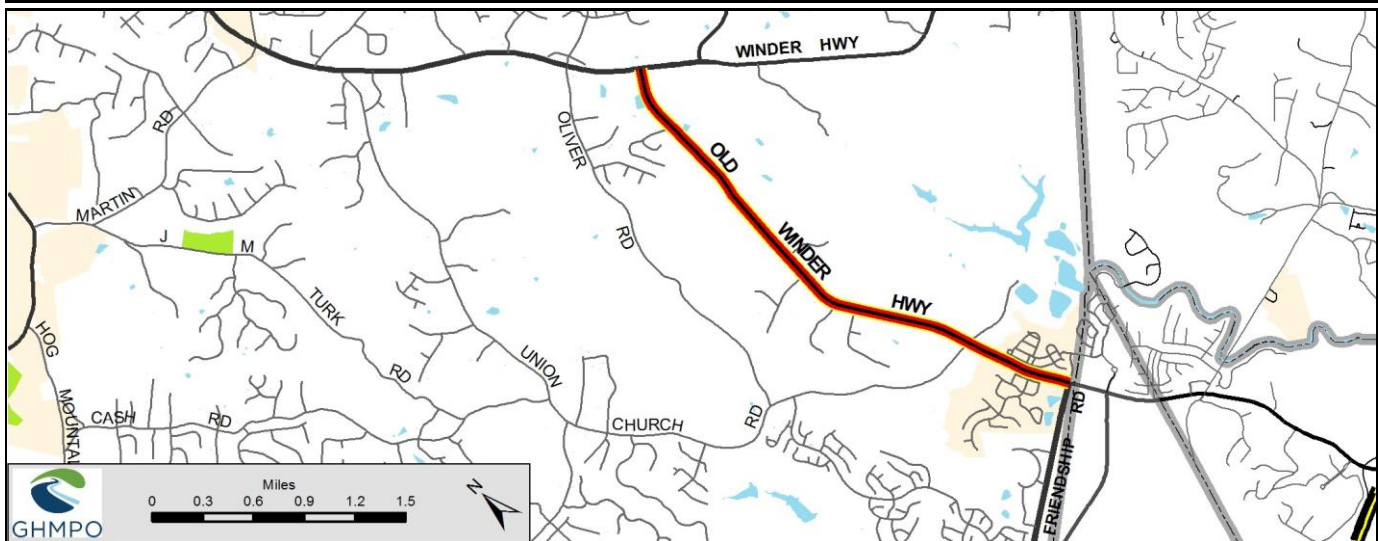
FUND	CODE	LUMP DESCRIPTION	2021	2022	2023	2024	TOTAL
NHPP	Z001		\$ -	\$ 1,000,000	\$ 70,000	\$ -	\$ 1,070,000
STP	Z231		\$ 70,000	\$ 4,070,000	\$ -	\$ 70,000	\$ 4,210,000
STP	Z232		\$ 3,851,496	\$ -	\$ -	\$ -	\$ 3,851,496
State	HB170		\$ 806,065	\$ -	\$13,777,801	\$ 31,025,952	\$ 45,609,818
Local	LOC		\$ 710,256	\$ -	\$ -	\$ 915,483	\$ 1,625,739
Transit	5303		\$ 89,029	\$ 100,573	\$ 100,573	\$ 89,029	\$ 379,204
Transit	5304		\$ 4,139	\$ -	\$ -	\$ -	\$ 4,139
Transit	5307		\$ 1,914,112	\$ 3,287,326	\$ 3,287,326	\$ 3,287,326	\$ 11,776,090
Transit	5311		\$ 71,576	\$ 89,445	\$ 115,764	\$ -	\$ 276,785
TE	L220	ENHANCEMENT	\$ 118,000	\$ -	\$ -	\$ -	\$ 118,000
NHPP	Z001	BRIDGE PAINT - INTERSTATE	\$ 270,000	\$ 270,000	\$ 270,000	\$ 270,000	\$ 1,080,000
NHPP	Z001	ROADWAY LIGHTING	\$ 14,000	\$ 14,000	\$ 14,000	\$ 14,000	\$ 56,000
NHPP/STP	MULTI	ROAD MAINT - ANY AREA	\$ 3,106,000	\$ 3,106,000	\$ 3,106,000	\$ 3,106,000	\$ 12,424,000
STP	Z240	CST MGMT	\$ 702,000	\$ 702,000	\$ 702,000	\$ 702,000	\$ 2,808,000
STP	Z240	OPERATIONS	\$ 162,000	\$ 162,000	\$ 162,000	\$ 162,000	\$ 648,000
STP	Z240	BRIDGE PAINTING	\$ 135,000	\$ 135,000	\$ 135,000	\$ 135,000	\$ 540,000
STP	Z240	LOW IMPACT BRIDGES	\$ 284,000	\$ 284,000	\$ 284,000	\$ 284,000	\$ 1,136,000
STP	Z240	TRAF CONTROL DEVICES	\$ 405,000	\$ 405,000	\$ 405,000	\$ 405,000	\$ 1,620,000
STP	Z240	RW PROTECTIVE BUY	\$ 20,000	\$ 20,000	\$ 20,000	\$ 20,000	\$ 80,000
STP	Z240	WETLAND MITIGATION	\$ 16,000	\$ 16,000	\$ 16,000	\$ 16,000	\$ 64,000
HSIP	ZS30	SAFETY	\$ 1,351,000	\$ 1,351,000	\$ 1,351,000	\$ 1,351,000	\$ 5,404,000
HSIP	ZS40	RRX HAZARD ELIM	\$ 84,000	\$ 84,000	\$ 84,000	\$ 84,000	\$ 336,000
HSIP	ZS50	RRX PROTECTION DEV	\$ 71,000	\$ 71,000	\$ 71,000	\$ 71,000	\$ 284,000
Carbon	Y606	CARBON REDUCTION	\$ -	\$ 391,424	\$ -	\$ -	\$ -
TOTAL			\$14,254,673	\$15,558,768	\$23,971,464	\$ 42,007,790	\$ 95,401,271

Project Name SR 211 FROM SR 53 TO SR 347	GHMPO No. GH-025	GDOT No. 0007233
	County Hall	City Braselton
Local Rd. Name Old Winder Highway	GDOT District 1	Cong. District 9
US/State Rd. Name State Route 211	Map ID 25	RC GMRC

Project Description			
The widening from two to four lanes of SR 211/Old Winder Highway from SR 53/Winder Highway to SR 347/Friendship Rd.			
Improvement Type Widening	Regionally Significant Yes	Capacity Adding Yes	Funding Source GDOT
Project Intent			
Improve connectivity between Winder Highway and Friendship Road.			

Project Termini	From SR 53/Winder Highway	Length (miles) 3.4	
	To SR 347/Friendship Rd.	Exist. Lanes 2	Future Lanes 4
Bike / Ped. Bike lane recommended	Exist. Vol. 14,960 (2008)	Design Vol. 26,160 (2040)	
Connectivity Winder Highway and Friendship Road			
Network Year 2030	L RTP Project Tier: Band 2 (2026-2030)		Open to Traffic Date 2030

STATUS	PHASE	SOURCE	LOCAL	STATE	FEDERAL	OTHER	TOTAL
2022	Scoping	Z231	\$0	\$140,000	\$560,000	\$0	\$700,000
2023	Pre-Engineering	Y236	\$0	\$304,673	\$1,218,692	\$0	\$1,523,365
2025	Right-of-Way	HB 170	\$650,328	\$520,262	\$2,081,050	\$2,197,791	\$5,449,431
2027	Construction	HB 170	\$8,072,478	\$6,457,982	\$25,831,930	\$26,693,766	\$67,056,156
2027	Utilities	HB 170	\$2,082,053	\$1,665,642	\$6,662,568	\$7,036,320	\$17,446,583
		TOTAL	\$10,804,859	\$9,088,559	\$36,354,240	\$35,927,877	\$92,175,535



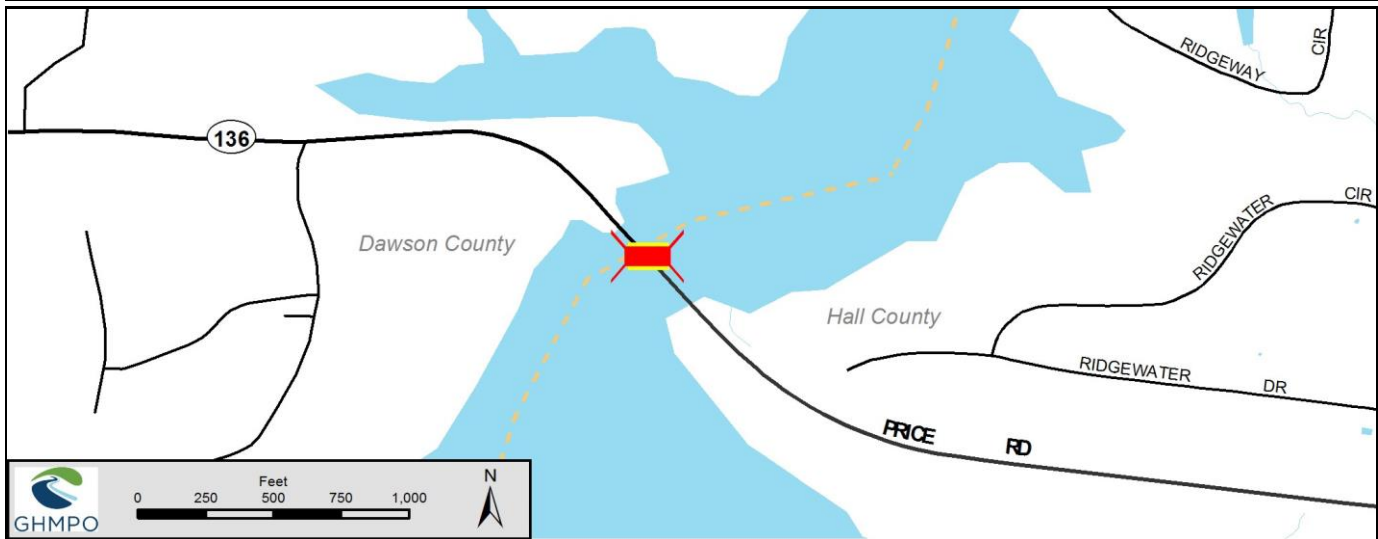
Project Name SR 136/Price Road @ Chestatee River- Bridge	GHMPO No. GH-056	GDOT No. 0007170
	County Dawson, Hall	City N/A
Local Rd. Name Price Road	GDOT District 1	Cong. District 9
US/State Rd. Name SR 136	Map ID 56	RC GMRC

Project Description			
The proposed project is to construct a 482 foot long bridge to replace the existing structurally deficient SR 136 bridge over the Chestatee River.			
Improvement Type Bridge	Regionally Significant No	Capacity Adding No	Funding Source GDOT
Project Intent			
To update bridge infrastructure.			

Project Termini	From Bridge Extents	Length (miles) N/A	
	To Bridge Extents	Exist. Lanes 2	Future Lanes 2
Bike / Ped.	Exist. Vol. 1,550 (2015)	Design Vol. 2,600 (2050)	

Connectivity			
Network Year N/A	L RTP Project Tier: Band 1 (2020-2025)	Open to Traffic Date 2023	

STATUS	PHASE	SOURCE	LOCAL	STATE	FEDERAL	OTHER	TOTAL
2021	Utilities	Z232	\$0	\$13,500	\$54,000	\$0	\$67,500
Auth	Pre-Engineering	M240	\$0	\$51,774	\$207,095	\$0	\$258,869
Auth	Construction	Z231	\$0	\$1,884,548	\$7,538,193	\$0	\$9,422,741
Auth.	Right-of-Way	Z232	\$0	\$133,000	\$532,000	\$0	\$665,000
		TOTAL	\$0	\$2,082,822	\$8,331,288	\$0	\$10,414,110



Project Name SR 11BU/SR 60 From CS 624/Academy St to CS 548/Glenwood Dr.	GHMPO No. GH-121	GDOT No. 0017392
	County Hall	City Gainesville
Local Rd. Name SR 11	GDOT District 1	Cong. District 9
US/State Rd. Name SR 60	Map ID 121	RC GMRC

Project Description
Maintain four travel lanes. Install a center raised median between two roundabouts at Academy Street and Glenwood Drive.

Improvement Type Roadway O **Regionally Significant** Yes **Capacity Adding** No **Funding Source** GDOT

Project Intent
Address existing traffic congestion.

Project Termini From Academy Street To Glenwood Dr	Length (miles) 0.7	
	Exist. Lanes 4	Future Lanes 4
Bike / Ped. 6' sidewalk	Exist. Vol. (2015) 15,920	Design Vol. (2050) 22,210

Connectivity

Network Year N/A	L RTP Project Tier: Band 1 (2020-2025)	Open to Traffic Date 2025
-------------------------	---	----------------------------------

STATUS	PHASE	SOURCE	LOCAL	STATE	FEDERAL	OTHER	TOTAL
2023	Right-of-Way	State/Federal	\$0	\$0	\$0	\$0	\$0
2025	Construction	State/Federal	\$0	\$2,800,000	\$11,200,000	\$0	\$14,000,000
Auth	Pre-Engineering	LOC	\$0	\$0	\$0	\$800,000	\$800,000
TOTAL			\$0	\$2,800,000	\$11,200,000	\$800,000	\$14,800,000



Project Name SR 11/US 129 FM Brittany Court to S of Lakeview St – Phase II	GHMPO No. GH-142	GDOT No. 0016862
	County Hall	City Gainesville
Local Rd. Name Cleveland Hwy	GDOT District 1	Cong. District 9
US/State Rd. Name SR 11	Map ID	RC

Project Description			
This project proposes to widen US129/SR11/Cleveland Highway from two to four lanes with a 20 foot raised median. The project limits are from Brittany Court to approximately south of Lakeview Street. This is phase II of the widening along US129/SR11/Cleveland Highway. The project length is approximately 1.53 miles.			
Improvement Type Widening	Regionally Significant Yes	Capacity Adding Yes	Funding Source GDOT
Project Intent			
To widen SR 11 and provide greater mobility in the region.			

Project Termini	From Brittany Court	Length (miles) 1.53
	To Lakeview Street	Exist. Lanes 2
		Future Lanes 4
Bike / Ped. N/A	Exist. Vol.	Design Vol.
Connectivity SR 11		
Network Year	LRTP Project Tier: Band 2 (2026-2030)	Open to Traffic Date

STATUS	PHASE	SOURCE	LOCAL	STATE	FEDERAL	OTHER	TOTAL
2022	Scoping	Y001	\$0	\$100,000	\$400,000	\$0	\$500,000
2025	Pre-Engineering	HB170	\$0	\$300,000	\$1,200,000	\$0	\$1,500,000
2027	Right-of-Way	HB170	\$0	\$2,260,000	\$9,040,000	\$0	\$11,300,000
2029	Utilities	HB170	\$0	\$542,920	\$2,171,680	\$0	\$2,714,600
2029	Construction	HB170	\$0	\$2,395,347	\$9,581,390	\$0	\$11,976,737
		TOTAL	\$0	\$5,598,267	\$22,393,070	\$0	\$27,991,337

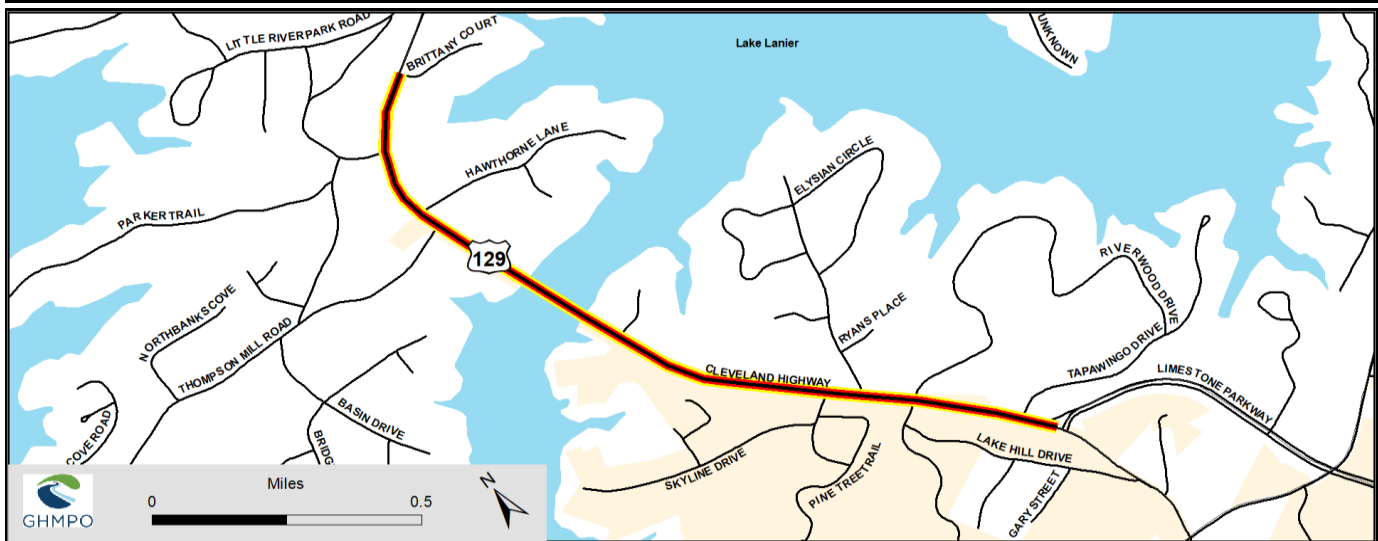


Project Name SR 11/US 129 FM Limestone Pkwy to N of Brittany Court – Phase III	GHMPO No. GH-143	GDOT No. 0016863
	County Hall	City Gainesville
Local Rd. Name Cleveland Hwy	GDOT District 1	Cong. District 9
US/State Rd. Name SR 11	Map ID	RC

Project Description			
This project proposes to widen US129/SR11/Cleveland Highway from two to four lanes with a 20 foot raised median. The project limits are from Limestone Pkwy to north of Brittany Court. This is phase III of the widening along US129/SR11/Cleveland Highway. The project length is approximately 2.06 miles.			
Improvement Type Widening	Regionally Significant Yes	Capacity Adding Yes	Funding Source GDOT
Project Intent			
To widen SR 11 and provide greater mobility in the region.			

Project Termini	From Limestone Parkway	Length (miles) 2.06
	To Brittany Court	Exist. Lanes 2 Future Lanes 4
Bike / Ped. N/A	Exist. Vol.	Design Vol.
Connectivity SR 11		
Network Year	LRTP Project Tier: Band 2 (2026-2030)	Open to Traffic Date

STATUS	PHASE	SOURCE	LOCAL	STATE	FEDERAL	OTHER	TOTAL
2022	Scoping	Y001	\$0	\$100,000	\$400,000	\$0	\$500,000
2025	Pre-Engineering		\$0	\$300,000	\$1,200,000	\$0	\$1,500,000
2027	Right-of-Way		\$0	\$1,852,000	\$7,408,000	\$0	\$9,260,000
2029	Utilities		\$0	\$509,360	\$2,037,440	\$0	\$2,546,800
2029	Construction		\$0	\$5,078,528	\$20,314,113	\$0	\$25,392,641
		TOTAL	\$0	\$7,839,888	\$31,359,553	\$0	\$39,199,441





**A Resolution by the Gainesville-Hall Metropolitan Planning Organization
Policy Committee Adopting Amendment #3 to the FY 2021-2024 Transportation
Improvement Program**

WHEREAS, the Gainesville-Hall Metropolitan Planning Organization is the designated Metropolitan Planning Organization for transportation planning within the Gainesville Metropolitan Area Boundary which includes all of Hall County and a portion of Jackson County following the 2010 Census; and

WHEREAS, the Policy Committee (PC) is the recognized decision making body for transportation planning with the Gainesville-Hall Metropolitan Planning Organization (GHMPO); and

WHEREAS, the Transportation Improvement Program meets the requirement of Title 23 of the U.S. Code; and

WHEREAS, GHMPO did conduct a required 30-day public comment period on the FY 2021-2024 Transportation Improvement Program.


WHEREAS, the 2021-2024 TIP has been amended, per Attachment #1, to add updated funding amounts for GH-025, GH-056, and GH-121, and to add the new road widening project on SR 11/US 129 from Brittany Court to South of Lakeview Street, hereby designated GH-142, and the road widening project on SR 11/US 129 from Limestone Parkway to North of Brittany Court, hereby designated GH-142, to the FY 2021-2024 TIP Program Years. Additionally, a new funding code (Carbon Reduction/Y606) will be added to the FY 2021-2024 Funding Categories table.

NOW, THERE, BE IT RESOLVED that the Gainesville-Hall Metropolitan Planning Organization adopts Amendment #3 to the FY 2021-2024 Transportation Improvement Program.

A motion was made by PC member Kathy Cooper and seconded by PC member Jeff Stowe and approved this the 10th of May, 2022.

Mayor Sam Couvillon, Chair
GHMPO Policy Committee

Subscribed and sworn to me this the 10th of May, 2022



My commission expires 1-22-24