



GAINESVILLE-HALL
Metropolitan Planning Organization

GHMPO FY24-27 TIP Admin Mod #23 / 2055 MTP Admin Mod #8 – June 1, 2026

GDOT ID	GHMPO ID	Project Description	Phase	Program Year	Fund Code	Federal	State	Local	Total	Amount Change	Percent Change	Comments
0020735	GH-151	Widening of State Route 53/Winder Highway from State Route 124 to New Cut Road	PE	2026	SGF-F	\$0	\$1,713,505.60	\$0	\$1,713,505.60	+\$213,505.60	+14%	Cost Update
0015280	GH-023B	Widening of Spout Springs Road from Union Circle to south of State Route 347 / Friendship Road (Phase II)	ROW	2027	LOC	\$0	\$0	\$20,243,000	\$20,243,000	N/A	N/A	Funding Year Shift
0013086	GH-102	New Interchange on I-85 at State Route 60	PE	2027	LOC	\$0	\$0	\$5,000,000	\$5,000,000	N/A	N/A	Project Shifting into TIP Years
0021746	GH-152	Widening of State Route 124 from of Zion Church Road to Gum Springs Road	PE	2027	LOC	\$0	\$0	\$5,000,000	\$5,000,000	N/A	N/A	Project Shifting into TIP Years

GHMPO FY24-27 TIP Admin Mod #23 / 2055 MTP Admin Mod #8 – June 1, 2026

2024-2027 TRANSPORTATION IMPROVEMENT PROGRAM

GHMPO No.	GDOT No.	Project Name	FY 2024					FY 2025					FY 2026					FY 2027					
			SCP	PE	ROW	CST	UTL	SCP	PE	ROW	CST	UTL	SCP	PE	ROW	CST	UTL	SCP	PE	ROW	CST	UTL	
GH-016	0003626	Sardis Road Connector from State Route 60 to Sardis Road near Chestatee Road									\$61,268	\$2,193											
GH-018	0013626	Widening of State Route 369/Browns Bridge Road from State Route 53/McEver Road to Lake Lanier/Forsyth County Line						\$1,500															
GH-020A	122060	Widening of US 129/Cleveland Highway from Lakeview Street to south of Nopone Road (Phase I)													\$58,241	\$2,457							
GH-020B	0016862	Widening of US 129/Cleveland Highway from Brittany Court to south of Lakeview St (Phase II)												\$1,500									
GH-020C	0016863	Widening of US 129/Cleveland Highway from Limestone Pkwy to north of Brittany Court (Phase III)												\$2,605									
GH-023B	0015280	Widening of Spout Springs Road from Union Circle to south of State Route 347/Friendship Road (Phase II)																			\$20,243		
GH-038	132610	Widening of US 129/Cleveland Highway north of Nopone Road to State Route 284/Clarks Bridge Road																			\$27,982		
GH-102	0013086	New Interchange on I-85 at State Route 60																			\$5,000		
GH-119	0015551	Bridge Replacement on State Route 60/Thompson Bridge Road at Lake Lanier/Chattahoochee River			\$101																		
GH-121	0017392	Operational Improvements on Green Street/State Route 60 from Academy Street to Glenwood Drive								\$9,160												\$14,566	\$2,239
GH-124	0015702	Widening of State Route 53/Dawsonville Highway from Ahaluna Drive to Shallowford Road					\$70				\$4,639												
GH-130	0013762	Widening of State Route 60/Thompson Bridge Road from State Route 400 in Lumpkin County to Yellow Creek Road in Hall County						\$225												\$1,077			
GH-133	0016074	New Interchange at State Route 365 at YMCA Drive/Lanier Tech Drive					\$717				\$17,023												
GH-141	0017735	Bridge Replacement on State Route 283/Holly Springs Road at Flat Creek								\$310													
GH-144	0019079	Bridge Replacement on State Route 284/Shoal Creek Road at Eubank Creek													\$250								
GH-145	0016921	Intersection Improvement at State Route 53 and State Route 369				\$1,182																	
GH-147	0016089	Widening of State Route 211 from Pinot Noir Drive to State Route 347/Friendship Road			\$146											\$411							
GH-148	0020370	NEVI - Charging Stations along I-985 between State Route 53 and State Route 369							\$60		\$1,400												
GH-149	NRT 24(04)	Trail Project - Chicopee Woods Area Park Commission									\$112												
GH-150	0020731	Widening of State Route 365 from I-985 to Belton Bridge Road in Lula												\$10,000									
GH-151	0020735	Widening of State Route 53/Winder Highway from State Route 124 to New Cut Road												\$1,714									
GH-152	0021746	Widening of State Route 124 from of Zion Church Road to Gum Springs Road																			\$5,000		
GH-157	0021600	Flowery Branch Spur Multi-use Trail - Spring St, Mulberry St, E Main St, Phil Niekro Blvd												\$500									
TOTAL			\$0	\$0	\$247	\$1,182	\$786	\$1,725	\$60	\$9,470	\$84,442	\$2,193	\$0	\$16,319	\$250	\$58,652	\$2,457	\$0	\$11,077	\$48,225	\$14,566	\$2,239	

FY 2024-2027	\$ Thousands
SCP	\$1,725
PE	\$27,455
ROW	\$58,192
CST	\$158,842
UTL	\$7,676
TOTAL	\$253,890

\$ Thousands

GHMPO FY24-27 TIP Admin Mod #23 / 2055 MTP Admin Mod #8 – June 1, 2026

GAINESVILLE TOTAL EXPECTED HIGHWAY STIP FUNDS (MATCHED) FY 2024 - FY 2027

FUND	CODE	LUMP DESCRIPTION	2024	2025	2026	2027	TOTAL
NHPP	Y001	NATIONAL HIGHWAY PERFORMANCE PROGRAM	\$ 1,050,000.00	\$ 4,639,170.00	\$ -	\$ -	\$ 5,689,170.00
STBG	Y238	STBG - AREAS WITH POPULATION <5K	\$ -	\$ -	\$ -	\$ -	\$ -
STBG	Y236	STBG - AREAS WITH POPULATION <200K	\$ -	\$ 1,810,000.00	\$ -	\$ -	\$ 1,810,000.00
NEVI	Y134	NATIONAL ELECTRIC VEHICLE INFRASTRUCTURE FORMULA PROGRAM	\$ -	\$ -	\$ 1,460,000.00	\$ -	\$ 1,460,000.00
TA	Y306	TRANSPORTATION ALTERNATIVES			\$ 500,000.00		\$ 500,000.00
NRT	NRT	NATIONAL RECREATIONAL TRAILS FUNDING PROGRAM	\$ -	\$ 149,943.00	\$ -	\$ -	\$ 149,943.00
Carbon	Y606	CARBON REDUCTION (IIFA)	\$ 453,696.00	\$ 747,960.00	\$ 753,195.00	\$ 753,195.00	\$ 2,708,046.00
BFP	Y110	BRIDGE FORMULA PROGRAM	\$ -	\$ -	\$ -	\$ -	\$ -
State	SGF	STATE GRANT FUNDS	\$ -	\$ 10,000,000.00	\$ 2,015,655.60	\$ -	\$ 12,015,655.60
Local	LOC	LOCAL FUNDING	\$ -	\$ 5,584,764.00		\$ 30,243,000.00	\$ 35,827,764.00
State	HB170	HB170	\$ 2,044,297.00	\$ 84,059,344.00	\$ 64,911,804.72	\$ 47,179,733.00	\$ 198,195,178.72
Transit	5303	METROPOLITAN PLANNING	\$ 133,579.00	\$ 136,372.50	\$ 145,105.00	\$ 145,105.00	\$ 560,161.50
Transit	5307	URBAN CAPITAL AND OPERATING EXPENSES	\$ 3,490,918.00	\$ 3,490,918.00	\$ 3,490,918.00	\$ 3,490,918.00	\$ 13,963,672.00
Transit	5311	RURAL CAPITAL AND OPERATING EXPENSES	\$ 150,989.00	\$ 85,161.00	\$ 85,161.00	\$ 85,161.00	\$ 406,472.00
NHPP	Y001	LIGHTING	\$ 14,000.00	\$ 14,000.00	\$ 14,000.00	\$ 14,000.00	\$ 56,000.00
NHPP/STBG	Various	BRIDGE MAINTENANCE	\$ 608,000.00	\$ 608,000.00	\$ 608,000.00	\$ 608,000.00	\$ 2,432,000.00
NHPP/STBG	Various	ROAD MAINTENANCE	\$ 3,782,000.00	\$ 3,377,000.00	\$ 3,377,000.00	\$ 3,377,000.00	\$ 13,913,000.00
STBG	Y240	LOW IMPACT BRIDGES	\$ 284,000.00	\$ 284,000.00	\$ 284,000.00	\$ 284,000.00	\$ 1,136,000.00
STBG	Y240	OPERATIONS	\$ 162,000.00	\$ 162,000.00	\$ 162,000.00	\$ 162,000.00	\$ 648,000.00
STBG	Y240	TRAF CONTROL DEVICES	\$ 405,000.00	\$ 405,000.00	\$ 405,000.00	\$ 405,000.00	\$ 1,620,000.00
STBG	Y240	RW PROTECTIVE BUY	\$ 20,000.00	\$ 20,000.00	\$ 20,000.00	\$ 20,000.00	\$ 80,000.00
HSIP	YS30	SAFETY	\$ 1,351,000.00	\$ 1,351,000.00	\$ 1,351,000.00	\$ 1,351,000.00	\$ 5,404,000.00
RRX	YS40	RAILROAD CROSSINGS	\$ 155,000.00	\$ 155,000.00	\$ 155,000.00	\$ 155,000.00	\$ 620,000.00
TOTAL:			\$ 14,104,479.00	\$ 117,079,632.50	\$ 79,737,839.32	\$ 88,273,112.00	\$ 299,195,062.82



FY 2024 – 2027 Transportation Improvement Program

Project Name Widening of Spout Springs Road from Union Circle to south of State Route 347/Friendship Road (Phase II)	GHMPO No. GH-023B	GDOT No. 0015280
Local Rd. Name Spout Springs Road	County Hall	City Braselton
US/State Rd. Name N/A	GDOT District 1	RC GMRC
Funding Source Hall County		

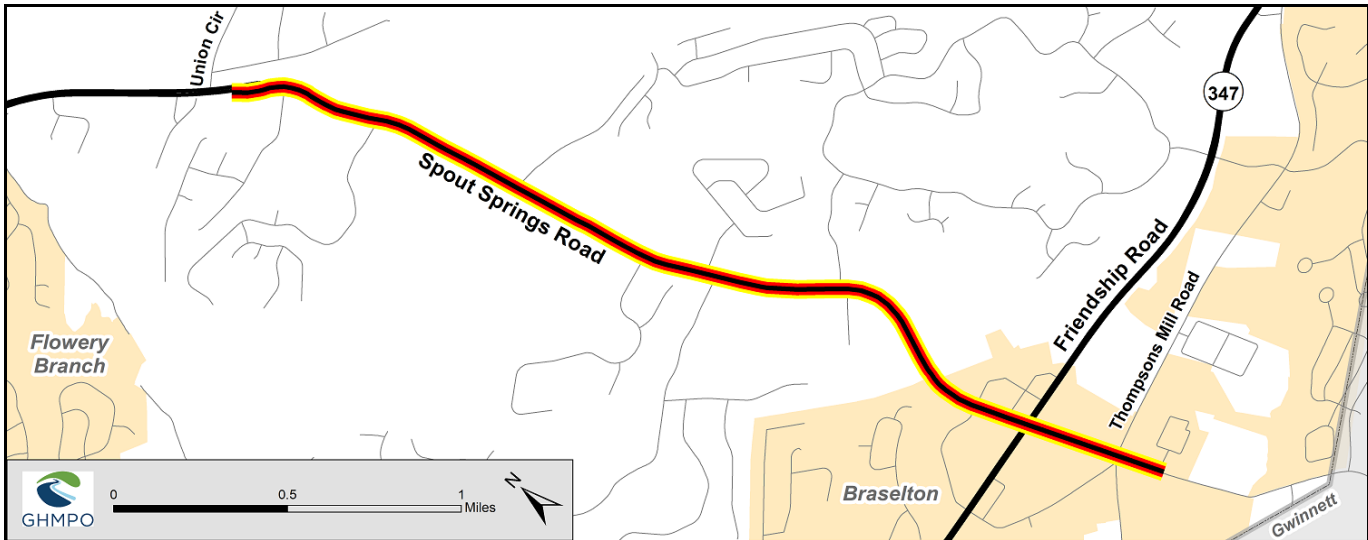
Project Description Project will widen Spout Springs Road from a two to four lane divided roadway with a 20 foot raised median along with sidewalks and a multiuse path. The project limits along Spout Springs Road are from Union Circle to south of State Route 347/Friendship Rd.		
Improvement Type Widening	Capacity Adding Yes	
Project Intent Improve mobility and decrease congestion along an important east/west link in South Hall.		

Project Termini	Length (miles) 3.39
From Union Circle	
To South of SR 347/Friendship Road	Exist. Lanes 2 Future Lanes 4

Bike / Ped Infrastructure 10-Foot Multiuse Path

Network Year 2030 **MTP Project Band:** Bands 1-2 (2026-2041) **Open to Traffic Date** 2030

STATUS	PHASE	SOURCE	LOCAL	STATE	FEDERAL	OTHER	TOTAL
2027	Right-of-Way	Local	\$20,243,000	\$0	\$0	\$0	\$20,243,000
2028	Construction	Local	\$47,811,243	\$0	\$0	\$0	\$47,811,243
2028	Utilities	Local	\$9,725,060	\$0	\$0	\$0	\$9,725,060
Auth.	Pre-Engineering	Local	\$40,000	\$0	\$0	\$0	\$40,000
Auth.	Right-of-Way	Local	\$12,570,000	\$0	\$0	\$0	\$12,570,000
TOTAL			\$90,389,303	\$0	\$0	\$0	\$90,389,303





FY 2024 – 2027 Transportation Improvement Program

Project Name New Interchange on I-85 at State Route 60	GHMPO No. GH-102	GDOT No. 0013086
Local Rd. Name N/A	County Jackson	City N/A
US/State Rd. Name State Route 60/I-85	GDOT District 1	RC NEGRC
Funding Source GDOT		

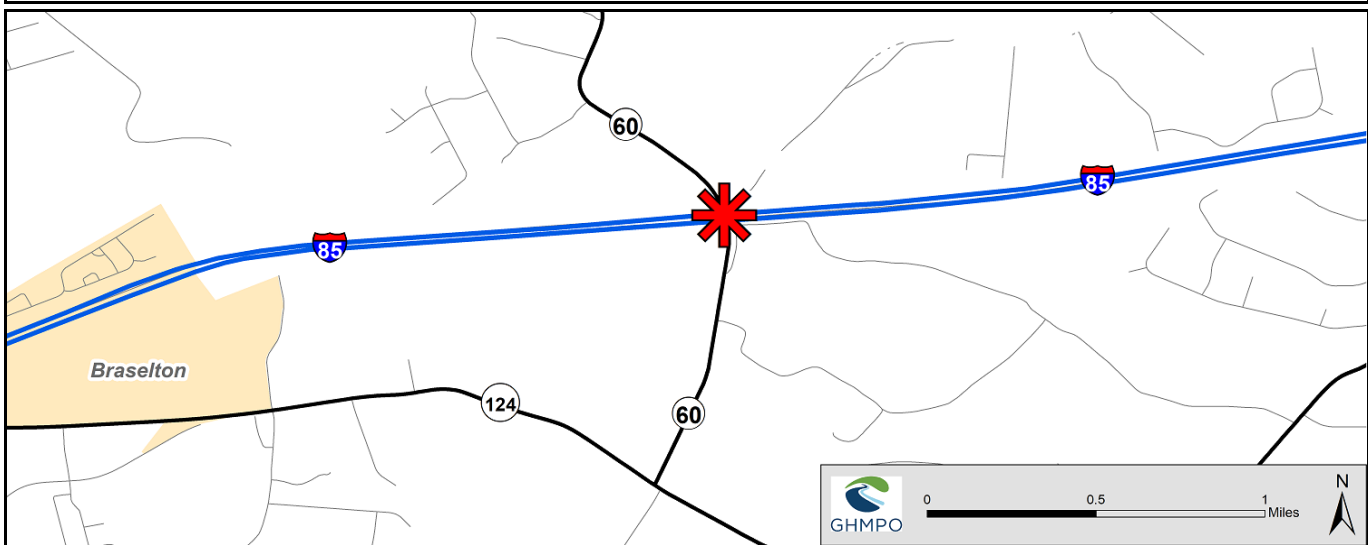
Project Description Construction of a new interchange on I-85 at State Route 60 in Jackson County.	
Improvement Type Interchange	Capacity Adding Yes
Project Intent Address existing and anticipated traffic congestion along State Route 60 in Hall and Jackson along with relieving existing congestion along I-85 at Exit 129/State Route 53 and Exit 137/US 129.	

Project Termini	Length (miles) N/A
From N/A	
To N/A	Exist. Lanes N/A Future Lanes N/A

Bike / Ped Infrastructure Sidewalks

Network Year 2040 **MTP Project Band:** Band 2 (2028-2041) **Open to Traffic Date** 2035

STATUS	PHASE	SOURCE	LOCAL	STATE	FEDERAL	OTHER	TOTAL
2027	Pre-Engineering	Local	\$5,000,000	\$0	\$0	\$0	\$5,000,000
2031	Right-of-Way	Federal/State	\$0	\$1,008,754	\$4,035,015	\$0	\$5,043,769
2033	Construction	Federal/State	\$0	\$4,098,916	\$16,395,662	\$0	\$20,494,578
TOTAL			\$5,000,000	\$5,107,670	\$20,430,678	\$0	\$30,538,348





FY 2024 – 2027 Transportation Improvement Program

Project Name Widening of State Route 53/Winder Highway from State Route 124 to New Cut Road	GHMPO No. GH-151	GDOT No. 0020735
Local Rd. Name Green Street/Winder Highway	County Jackson	City Braselton
US/State Rd. Name State Route 53	GDOT District 1	RC NEGRC
		Funding Source GDOT

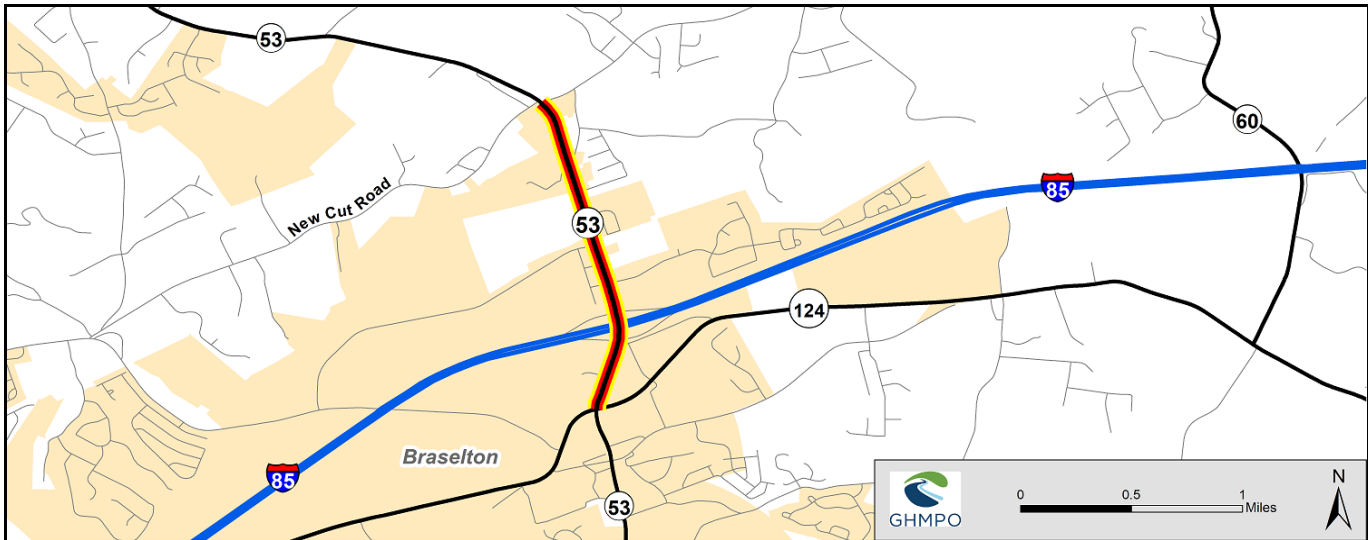
Project Description Widening of State Route 53 from two to four lanes from State Route 124 to New Cut Road in Braselton.	
Improvement Type Widening	Capacity Adding Yes
Project Intent To improve mobility by widening State Route 53 in Braselton.	

Project Termini	Length (miles) 1.5
From State Route 124	
To New Cut Road	Exist. Lanes 2 Future Lanes 4

Bike / Ped Infrastructure TBD

Network Year 2040 **MTP Project Band:** Bands 1-2 (2026-2041) **Open to Traffic Date** 2032

STATUS	PHASE	SOURCE	LOCAL	STATE	FEDERAL	OTHER	TOTAL
2026	Pre-Engineering	SGF-F	\$0	\$1,713,506	\$0	\$0	\$1,713,506
2028	Right-of-Way	Federal/State	\$0	\$1,308,387	\$5,233,550	\$0	\$6,541,937
2030	Utilities	Federal/State	\$0	\$217,029	\$868,115	\$0	\$1,085,144
2030	Construction	Federal/State	\$0	\$2,283,344	\$9,133,375	\$0	\$11,416,719
TOTAL			\$0	\$5,522,266	\$15,235,040	\$0	\$20,757,306





FY 2024 – 2027 Transportation Improvement Program

Project Name Widening of State Route 124 from Zion Church Road to Gum Springs Road	GHMPO No. GH-152	GDOT No. 0021746
	County Jackson	City Braselton
Local Rd. Name Lewis Braselton Blvd	GDOT District 1	RC NEGRC
US/State Rd. Name State Route 124	Funding Source GDOT/Local	

Project Description Widen State Route 124/Lewis Braselton Blvd to four lanes between Zion Church Road and Gum Springs Road.	
Improvement Type Widening	Capacity Adding Yes
Project Intent To improve safety and decrease congestion along State Route 124.	

Project Termini	Length (miles) 4.6
From Zion Church Road	
To Gum Springs Road	Exist. Lanes 2 Future Lanes 4

Bike / Ped Infrastructure TBD

Network Year TBD **MTP Project Band:** Bands 1-2, Long-Range (2026-2055+) **Open to Traffic Date** TBD

STATUS	PHASE	SOURCE	LOCAL	STATE	FEDERAL	OTHER	TOTAL
2027	Pre-Engineering	Local	\$5,000,000	\$0	\$0	\$0	\$5,000,000
2028	Right-of-Way	Federal/State	\$0	\$1,899,512	\$7,598,049	\$0	\$9,497,561
2029	Utilities	Federal/State	\$0	\$474,878	\$1,899,512	\$0	\$2,374,390
2055+	Construction	Multiple	\$0	\$9,356,837	\$37,427,346	\$0	\$46,784,183
		TOTAL	\$5,000,000	\$11,731,227	\$46,924,907	\$0	\$63,656,134

